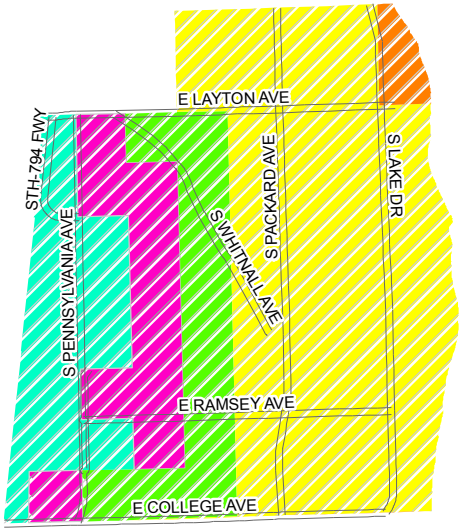
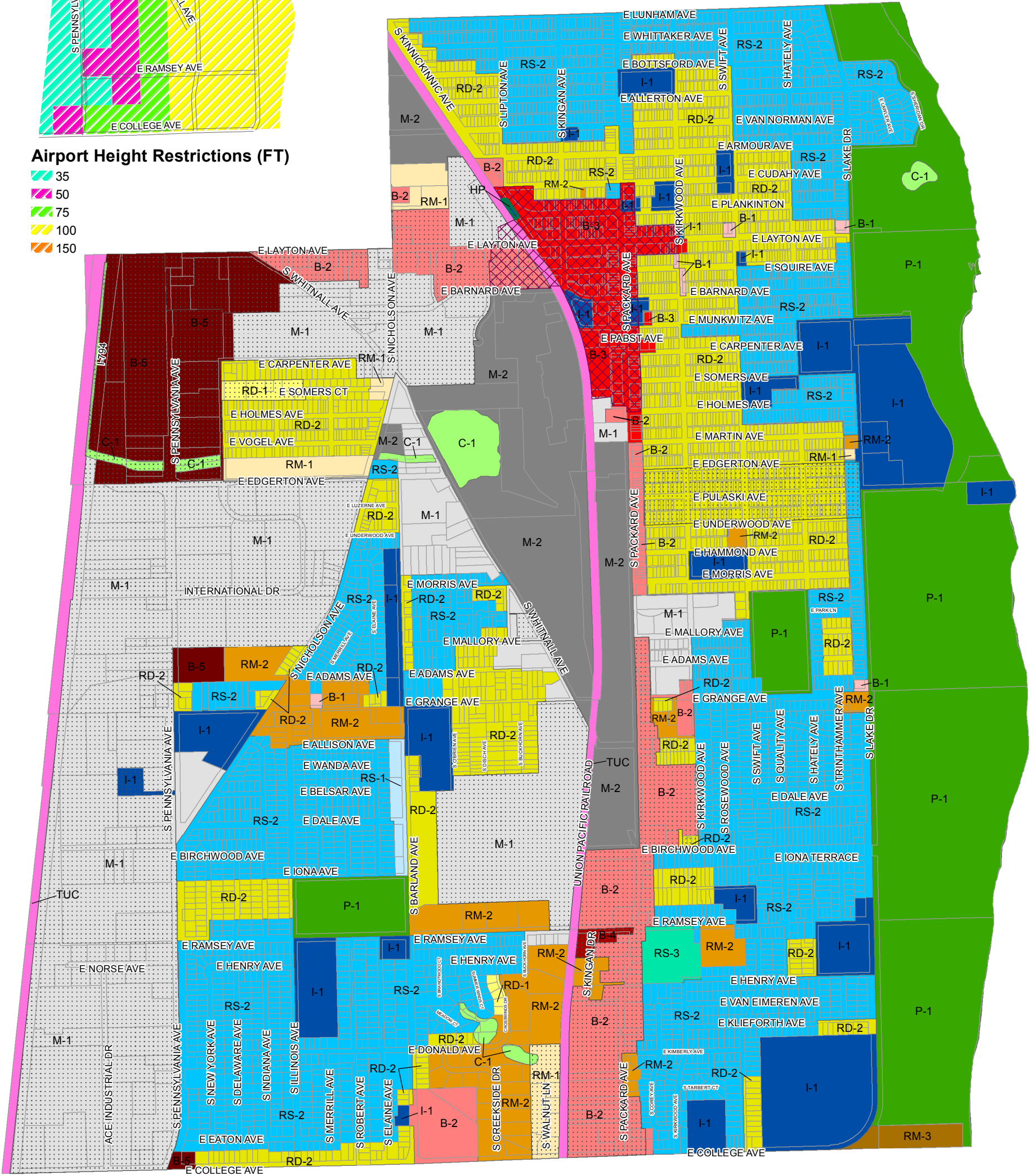


City of Cudahy Zoning Map

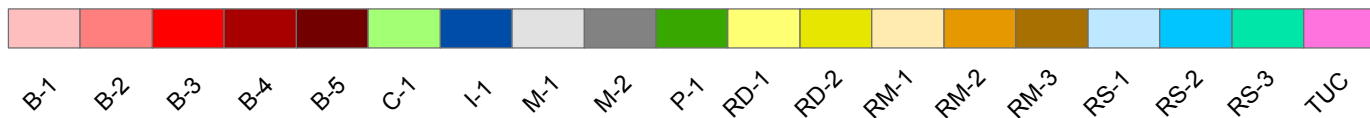
Milwaukee County, Wisconsin



Airport Height Restrictions (FT)



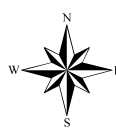
Zoning District



- Historic Preservation
- Lakeside Commons
- Planned Unit Development

Map amended in the Dept. of Economic Development/ Inspections & Zoning. Airport Height Restriction data provided by Southeast Wisconsin Regional Planning Commission. Parcel and right-of-way data provided by Milwaukee County Land Information Office.

See Chapter 17.0300 of the Municipal Code for complete Zoning District titles and descriptions. A weblink is provided: https://www.municode.com/library/wi/cudahy/codes/code_of_ordinances



1:15,000

I, the undersigned, Clerk of the City of Cudahy, Milwaukee County, Wisconsin, do hereby certify that this zoning map for the City of Cudahy was amended and adopted by the City of Cudahy Common Council on January 16, 2018. Changes thereafter shall not become effective until entered on this certified copy.

ATTESTATION:

Dennis Broderick
CITY CLERK

John Hohenfeldt
MAYOR

Date Map Approved By Common Council:
January 16, 2018

