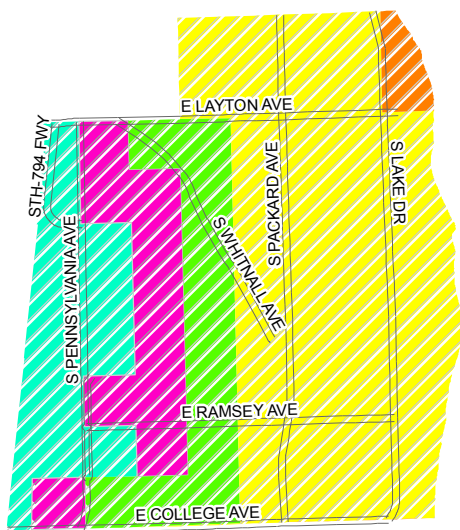
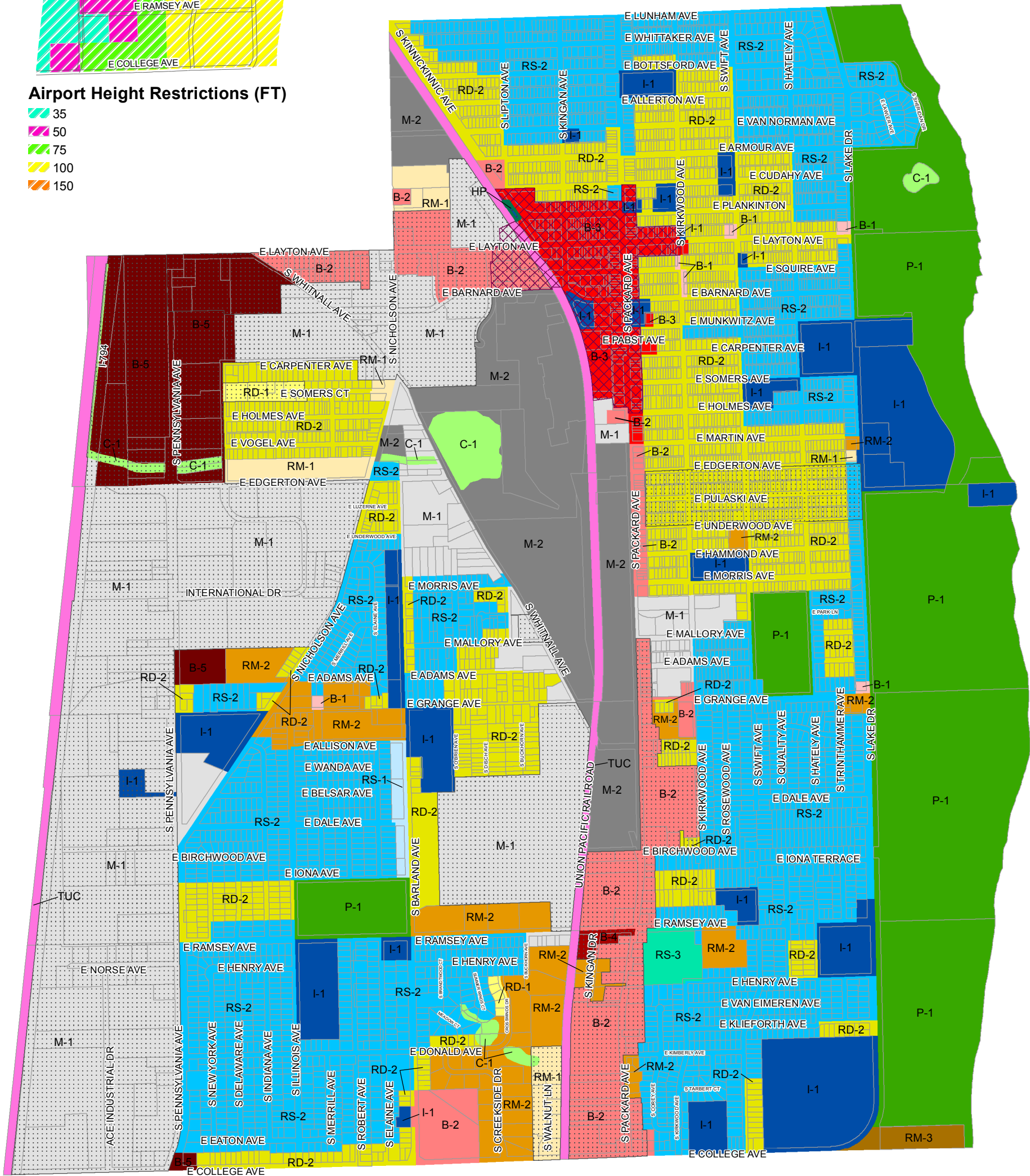


City of Cudahy Zoning Map

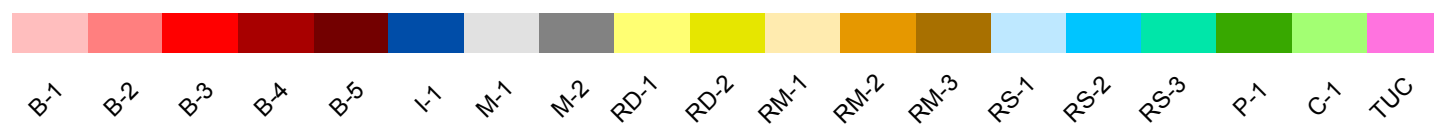
Milwaukee County, Wisconsin



Airport Height Restrictions (FT)



Zoning Code



- Historic Preservation (HP) Overlay
- Lakeside Commons District
- Planned Unit Development Overlay

See Chapter 17.0300 of the Municipal Code for complete Zoning District titles and descriptions. A weblink is provided: https://www.municode.com/library/wi/cudahy/codes/code_of_ordinances



Map amended in the Dept. of Inspections & Zoning. Airport Height Restriction data provided by Southeast Wisconsin Regional Planning Commission. Parcel and right-of-way data provided by Milwaukee County Land Information Office.

Date Approved By Common Council: December 5, 2017